









-  parking prostor
-  gralevinska linija
-  regulaciona linija

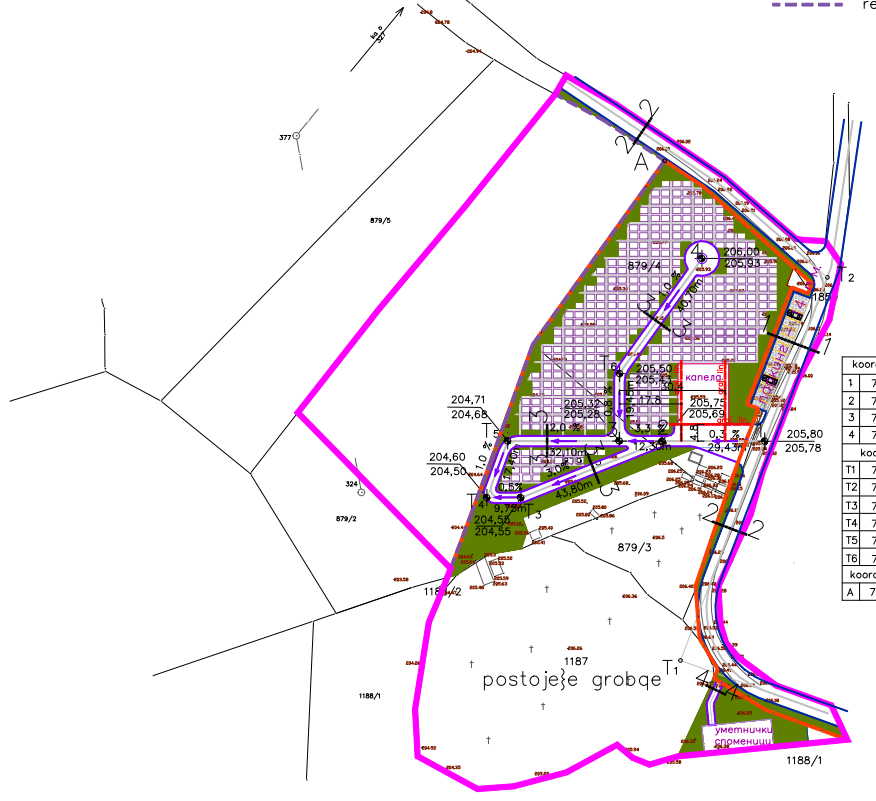
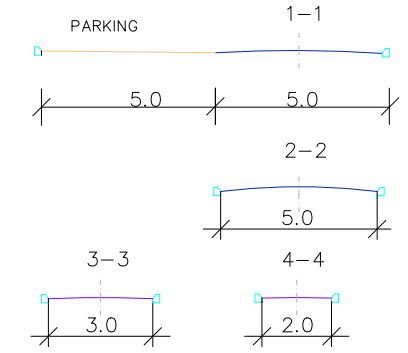
PLAN SAOBRAJAJA I NIVELACIJE  
SA ANALITIČKO-GEODETSKIM ELEMENTIMA ZA  
NOVE SAOBRAJAJNICE I PLANIRANE JAVNE POVR[INE

R 1/1000

Legenda:

-  granica Plana (oko 1.95ha)
-  granica katastarske parcele
-  ograda
-  kota nivelete
-  kota terena

POPREČNI PROFILI 1:100



koordinate osovinskih ta-akq	
1	74 67472,13 48 50998,74
2	74 67442,70 48 50998,74
3	74 67430,41 48 50998,74
4	74 67454,14 48 51051,25
koordinate temenih ta-akq	
T1	74 67447,96 48 50935,65
T2	74 67490,17 48 51045,83
T3	74 67402,08 48 50982,43
T4	74 67392,32 48 50982,43
T5	74 67398,30 48 50998,74
T6	74 67430,41 48 51018,20
koordinate novih mejnih ta-akq	
A	74 67443,43 48 51079,35

ru'a vetrova

septembar

DIREKCIJA ZA PLANIRAWE I IZGRADWU „KRAQEVO,, SEKTOR ZA PROSTORNO I URBANISTIČKO PLANIRAWE		list br.  8
rukovodilac izrade	Dragana Biki}, ,dipl.ing.arh.	
saradnici	Dragan Jemuovi}, ,dipl.pros.plan.	
	Gordana Belopavlovi}, ,graj.tehn.	
	Tijana Radovi}, ,dipl.pros.plan.	
2009.		